

Twenty+

Great Alberta
Green Getaways

BrokerLink
Insurance

BrokerLink[™]
Insurance

Contact us today for your home, auto, and
business insurance needs.

1.855.451.8748

BrokerLink.ca



Since 1991 we've had a vision: to build a network of trusted insurance brokers across the country, working directly in the communities we serve. With over 200 branches and 3,000 employees, we're proud to say BrokerLink has become one of Canada's largest property and casualty insurance brokerages.

©2022 Bokerlink Inc. [™] BrokerLink & Design is a trademark of Brokerlink Inc. All rights reserved. BrokerLink is a subsidiary of Intact Financial Corporation (TSX: IFC), a certified Kincentric 2021 Best Employer in Canada.



Emerald Lake

Approx Distance: Rocky Mountain House to Emerald Lake - 290 KM

*Point of Interest along the ride: Payto Lake



Moraine Lake

Approx Distance: Cochrane to Moraine Lake - 170 KM



Cowboy Trail

Approx Distance: Caroline to Bar U Ranch - 294 KM

*Point of Interest along the ride: Iron Cor Solar & GP-Joule



Magrath Wind Farm

Approx Distance: High River to Lethbridge - 231 KM

*Point of Interest along the ride: Magrath Wind Farm



Boomtown Trail

Approx Distance: Bassano to New Sarepta

*Point of Interest along the ride: Stop off at Buffalo Lake



Burmis Tree

Approx Distance: Black Diamond to Pincher Creek - 136 KM



Icefields Parkway

Approx Distance: Calgary to Icefields Parkway - 348 KM

*Point of Interest along the ride: Kananaskis Nordic Spa



Peace River

Approx Distance: Grande Prairie to High Level - 451 KM

*Point of Interest along the ride: Stop off at Peace River



Kootenay Bay

Approx Distance: Pincher Creek to Nakusp - 579 KM

*Point of Interest along the ride: Kootenay Lake Shore and Ferry to Kaslo



The Badlands

Approx Distance: Camrose to Drumheller - 329 KM

*Point of Interest along the ride: Dinosaur Provincial Park and Atlas Coal Mines



Crow Lake

Approx Distance: St. Paul to Fort McMurray - 431 KM

*Point of Interest along the ride: Crow Lake Provincial Park & Gregoire Lake Provincial Park



Elk Island National Park

Approx Distance: Lloydminster to Elk Island National Park - 203 KM



Red Rock Canyon

Approx Distance: Vulcan to Red Rock Canyon - 216 KM

*Point of Interest along the ride: Waterton Lakes National Parks



Sunwapta Falls

Approx Distance: Edmonton to Sunwapta Falls - 422 KM

*Point of Interest along the ride: Athabasca Falls



Elbow Falls

Approx Distance: Longview to Elbow Falls - 86.4 KM



Bragg Creek

Approx Distance: Chestermere to Bragg Creek - 84.9 KM

*Point of Interest along the ride: Bragg Creek Falls & Iron Cor Solar Car Port



Crescent Falls

Approx Distance: Red Deer to Crescent Falls - 290 KM



Horseshoe Lake

Approx Distance: Stettler to Horseshoe Lake - 141 KM

*Point of Interest along the ride: Tolman Badlands Heritage Rangeland Natural Area



Panther Falls

Approx Distance: Leduc to Panther Falls - 425 KM



Big Rock Erratic

Strathmore to Okotoks Erratic - 162 KM



Red Coat Trail

Medicine Hat to Waterton Park - 305 KM



Tiger Lily

St. Albert to Tiger Lily - 136 KM

*Point of Interest along the ride: Clear Lake Park



Smoky Lake

Sherwood Park to Smoky Lake - 112 KM

*Point of Interest along the ride: Vinca Bridge and Smoky Lake Pumpkin Fair



Cypress Hills Interprovincial Park

Wainwright to Cypress Hills Interprovincial Park - 441 KM




























Feedlot Alley

Three Hills to Turin - 326 KM

*Point of Interest along the ride: Wayne and Dorothy

Bike Routes & Green Getaways

-  Emerald Lake
-  Moraine Lake
-  Cowboy Trail
-  Magrath Wind Farm
-  Boomtown Trail
-  Burmis Tree
-  Icefields Parkway
-  Peace River
-  Kootenay Bay
-  The Badlands
-  Crow Lake
-  Elk Island National Park
-  Red Rock Canyon
-  Sunwapta Falls
-  Elbow Falls
-  Bragg Creek
-  Crescent Falls
-  Horseshoe Lake
-  Panther Falls
-  Big Rock Erratic
-  Red Coat Trail
-  Tiger Lily
-  Smoky Lake
-  Cypress Hills Interprovincial Park
-  Feedlot Alley

